

IN THE COMMISSIONERS COURT OF  
POLK COUNTY, TEXAS

**COPY**

ACCEPTANCE FOR PUBLIC MAINTENANCE  
CERTAIN ROADS SET ASIDE IN FINAL  
PLAT OF THE  
YAUPON COVE MOBILE HOME SEC 1 & 2  
SUBDIVISION OF POLK COUNTY, TEXAS

BE IT REMEMBERED, that on the 12 day of April, 1971, the Commissioners Court of Polk County, Texas did approve and file of record in the Minutes of the Polk County Commissioners Court the final plat of YAUPON COVE MOBILE HOME SEC 1 & 2 subdivision, approval of said Final Plat appearing of record in Vol. 19, Page 376 of the Minutes of the Commissioners Court of Polk County, Texas and

WHEREAS, a copy of said Final Plat of the YAUPON COVE MOBILE HOME SEC 1 & 2 Subdivision was also filed of record in Vol. 4, Page 28, of the Deed Records of Polk County, Texas, and

WHEREAS, said Final Plat, as publicly recorded, contained a dedication of roads and streets within said Subdivision to the Public for purposes of ingress and egress into, upon and within said Subdivision, and

WHEREAS, the Commissioners Court of Polk County, Texas, in the exercise of discretion vested upon said Commissioners Court by Chapter 81 of the Texas Local Government Code, and Chapter 251 of the Texas Transportation Code, finds that the public interest would be served by the extension of public maintenance by Polk County, Texas to the following specifically named roads within the YAUPON COVE MOBILE HOME SEC 1 & 2 Subdivision:

1. E WALNUT (road name), beginning at a point of intersection with Yaupon Cove DR. (Existing Road), and extending 785 feet to the northwest (direction), to a (a point of intersection with n/a (Existing Road) or a point of terminus.
2. E HICKORY CV (road name), beginning at a point of intersection with Yaupon Cove DR. (Existing Road), and extending 670 feet to the northwest (direction), to a (a point of intersection with Red Haw (Existing Road) or a point of terminus.
3. RED HAW (road name), beginning at a point of intersection with E. Hickory CV (Existing Road), and extending 230 feet to the n/a (direction), to a (a point of intersection with n/a (Existing Road) or a point of terminus.

WHEREAS, it would be in the best interest of the citizens of Polk County to accept the dedication of the right-of-way described in the Final Plat of the YAUPON COVE MOBILE HOME SEC 1 & 2 Subdivision, and

WHEREAS, the inclusion of the roads identified above into the Polk County transportation system would increase the convenience to the public, insure better transportation within the county, and generally contribute to the economic and social benefit of Polk County, Texas, and

WHEREAS, by way of this acceptance of said dedication, the public would acquire a public interest by dedication in said road and right-of-way as of the 25 day of March, 2014, and Polk County, Texas would hereafter maintain such road or Street within the YAUPON COVE MOBILE HOME SEC 1 & 2 Subdivision, until such time as the continued maintenance of said road should be formally discontinued by this Court.


THEREFORE, Be It Resolved, that the undersigned members of the Commissioners Court of Polk County, Texas, acting pursuant to authority vested in said court, do hereby accept the above and foregoing Dedication of a Public Interest in the above and foregoing road(s) or streets within, upon, and across the YAUPON COVE MOBILE HOME SEC 1 & 2 Subdivision, said right-of-way being of such widths and dimensions as are set forth in the Final Plat of said Subdivision as filed of record as heretofore described, and that such Acceptance of Dedication is made on behalf of and as the act and deed of Polk County, Texas.

IT IS FURTHER Resolved and Ordered that the original Dedication, and this Resolution and Order of Acceptance of said Dedication, be filed in both the Minutes of the Commissioners Court of Polk County, Texas, as well as the Deed Records of Polk County, Texas, and that such filing shall serve as public evidence of the said dedication and acceptance by way of this Order.

IT IS FURTHER Resolved and Ordered that a map of the road described in this Order be prepared and inserted into the Polk County Road Map, as filed of record in the Minutes of the Commissioners Court of Polk County, Texas.

DATE: 03 - 25 - 14


APPROVED:

  
County Judge

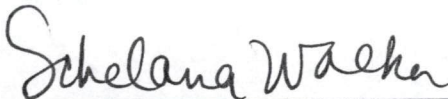
As Commissioner of Precinct No. 2, Polk County, Texas, I verify that I have inspected the road/s described within the Order and that said road/s have been constructed to and currently meet the minimum standards set out within the Polk County Subdivision Regulations, with the following exceptions which have been duly authorized by variance granted by the Commissioners Court of Polk County, Texas;

\_\_\_\_\_  
\_\_\_\_\_

Date of variance: \_\_\_\_\_

  
\_\_\_\_\_  
Commissioner, Pct. 2

ATTEST:

  
\_\_\_\_\_  
County Clerk, Polk County, Texas